

Y=-49,6800

Y=-49,670

Y=-49,660

Y=-49,650

Y=-49,640

Y=-49,630

Y=-49,620

Y=-49,610

Y=-49,600

Y=-49,590

X=23,890

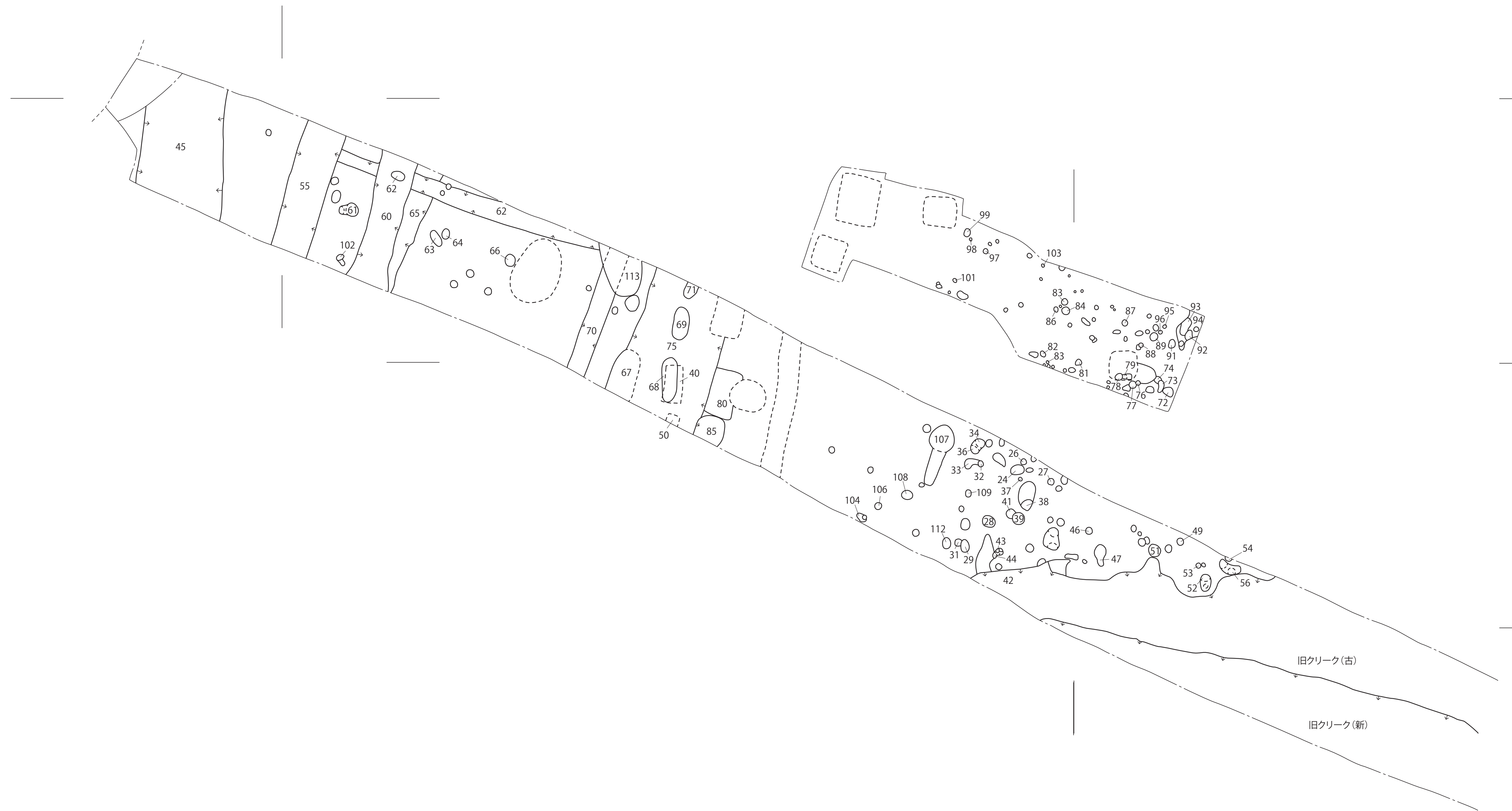

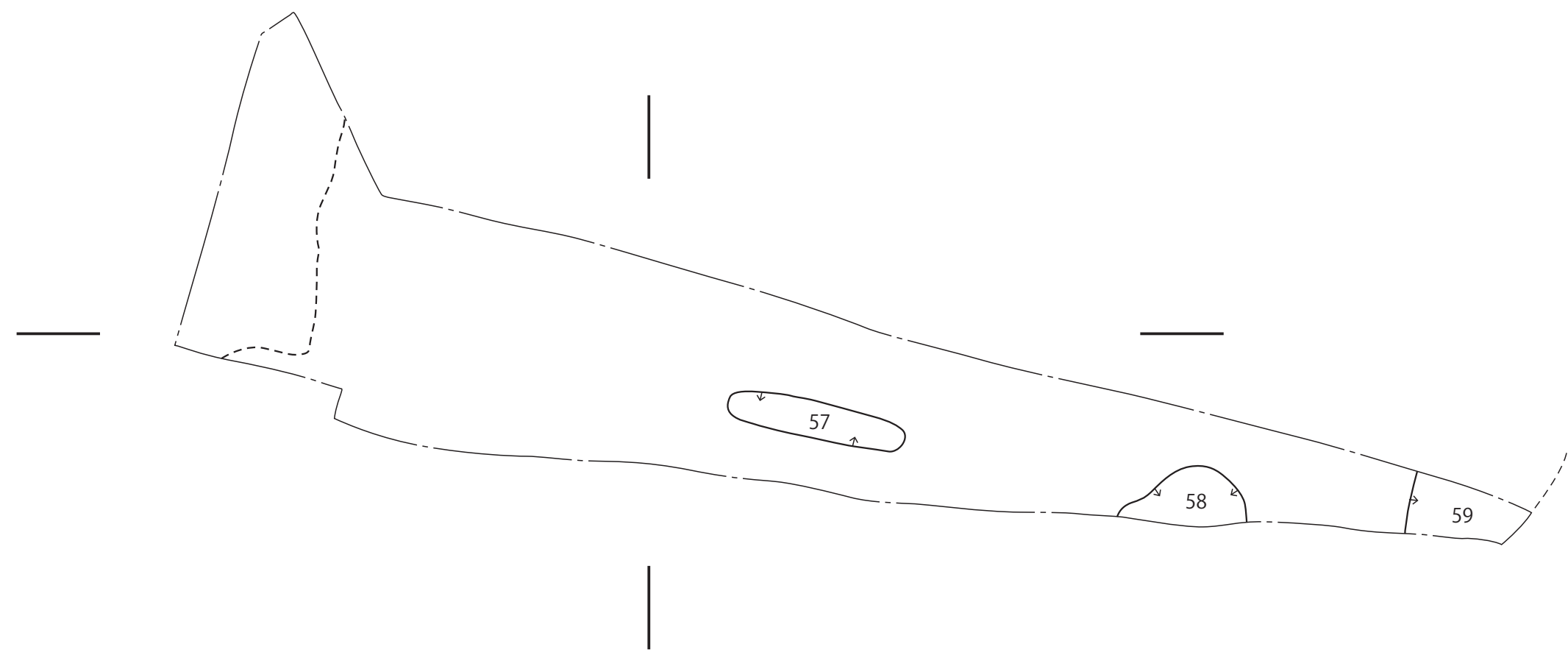
X=23,880

X=23,870

X=23,860

X=23,850

X=23,840



0 10m

A scale bar indicating a length of 10 meters, used for reference in the site plan.

江口南村岡遺跡第1次調査 II 面 遺構略測図(1 / 100)